



**ROUTE
INSTRUCTIONS**

LEG 9

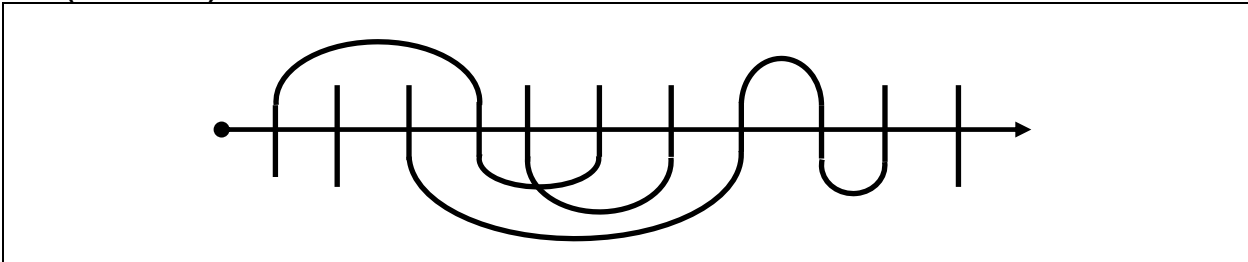
EXPERT

LEG 9 TC60 (106604) to TC75 (083517)

TC 60 (106604→SW) to TC 61 AR

60 49 32 63 56 22 43 61

TC 61 (119578→E) to TC 62 AR



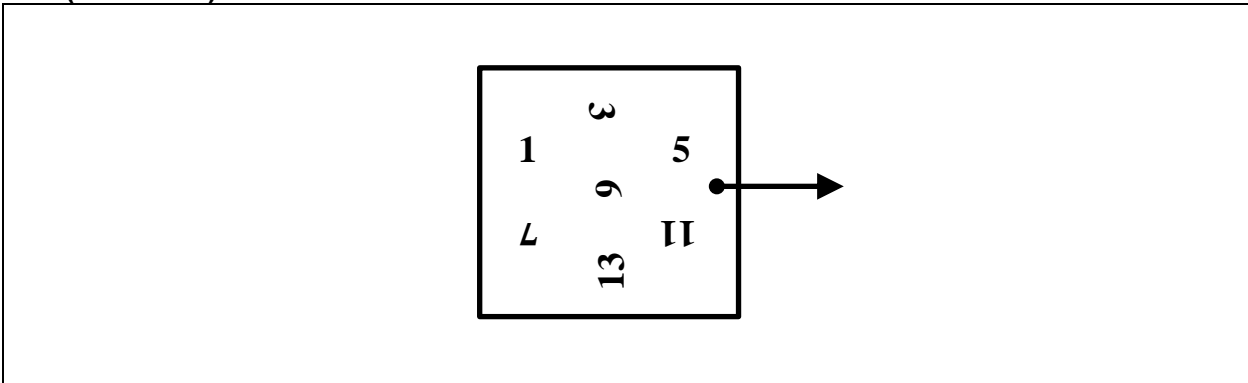
TC 62 (136587→SW) to TC 63 AR

HseB

TC 63 (158592→NE) to TC 64 YRO

y Y y Y Y Y y y Y Y Y y

TC 64 (184589→E) to TC 65 AR



TC 65 (203578→SE) to TC 66 (196575) AR

122 146 137

TC 66 (196575→W) to TC 67 AR

Stan, Mary, Meg, Val, Liam, Owen, Mo, Ally, Sylvia, Ed, Gregor, Hank & Isla

TC 67 (171557→S) to TC 68 CRO

The grid contains the following symbols:

↓	←	↑
←	→	↘

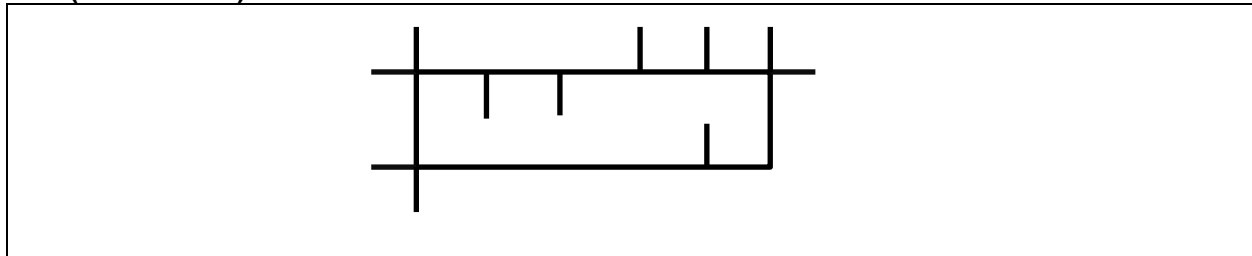
Below the grid is a row of seven geometric shapes: a square with a vertical line on the left, a square with a vertical line on the right, a square with a vertical line on the left and a horizontal line on the top, a square with a vertical line on the right and a horizontal line on the top, a square with a vertical line on the left and a horizontal line on the top, a square with a vertical line on the right and a horizontal line on the top, and a square with a vertical line on the left and a horizontal line on the top.

TC 68 (175538→W) to TC 69 (-- 6 -- 5) AR

51 x 2 52 x 3 53 x 5

17 x 2 18 x 2 19 x 4

TC 69 (176515→SW) to TC 70 CRO



TC 70 (158538→NNE) to TC 71 AR

nu Ty 7 hgu 08 hnlInnnun 67 4

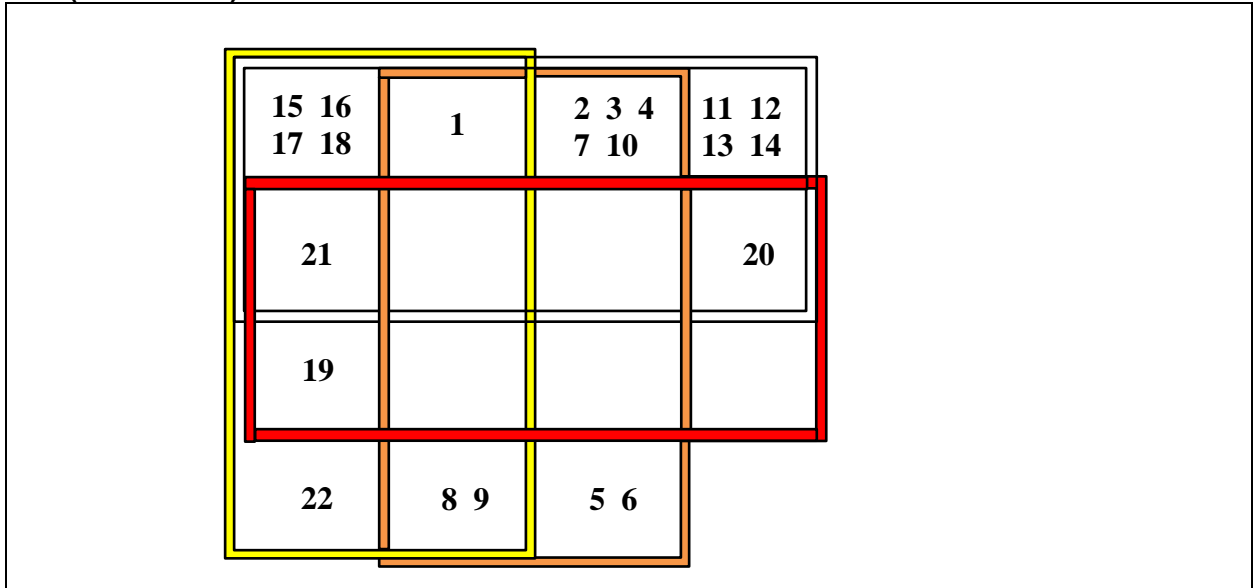
(key in GS 1556)

TC 71 (147532→W) to TC 72 AR

Tracing with Barricades

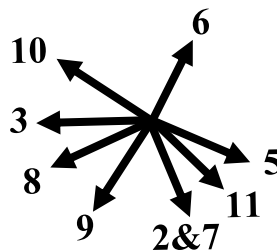
Barricades at the 2 red dots: (13105350 and 13105315)

The image shows a map with a route marked by a black line. Two red dots are placed on the route. To the right is a Highland Car Club logo and a ruler with markings from 0 to 9.



Junction departure directions:

1. Some of the junctions on the correct route are numbered in order, and the instruction shows the direction of departure from some of those numbered junctions.
2. Not all of the junctions on the route are numbered. Only the 11 junctions which include more than one driveable exit road are included in the numbering. The following roads are deemed to be NOT driveable:
 - a) Gated roads, cul-de-sacs and dead-end roads;
 - b) Roads which lead off the edge of the map;
 - c) Roads which cannot lead to TC75 (final control) because all routes would be blocked by roads already used on this Leg; and
 - d) Roads which lead only to a, b, or c above.
3. The directions of departure from (some of) the numbered junctions are as follows:



Include these classics in the route to TC75

